

Name: _____

Labeling Continents on a Map

Meet Jane! Jane is a pilot. A pilot is a person who flies planes or helicopters. Pilots fly all around the world!

Before pilots fly around the world, they look at a map! A map is a picture that shows them where different places are located. Today, you will imagine you are a pilot who is flying around the world. You will learn about different places that pilots can fly. Follow the steps below.



Step 1: Learn about Continents

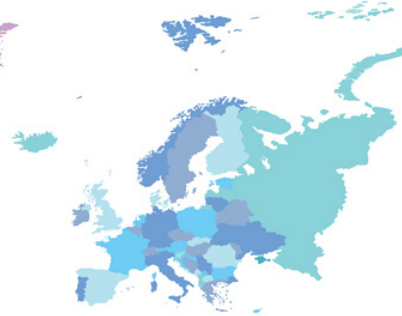
Pilots fly around the world to different continents. A continent is a big piece of land. There are 7 continents on Earth. They are North America, South America, Africa, Europe, Asia, Australia, and Antarctica.

Each continent has different countries. For example, the United States is a country in North America. That means that if you live in the United States, you live in North America!

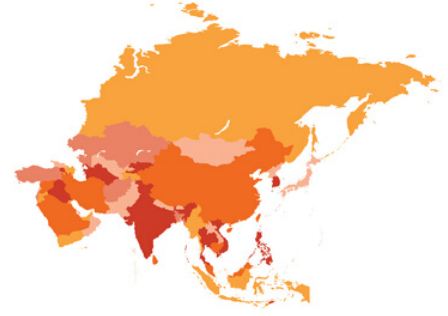
North America



Europe



Asia



South America



Africa



Australia



Antarctica



Name: _____

Labeling Continents on a Map

Step 2: Label Continents on the Map

Look at the map below. Follow the directions to label each continent.



1. Find the green continent. This is North America. Write “North America” on the line next to it.
2. Find the pink continent. This is South America. Write “South America” on the line next to it.
3. Find the dark blue continent. This is Europe. Write “Europe” on the line next to it.
4. Find the orange continent. This is Africa. Write “Africa” on the line next to it.
5. Find the yellow continent. This is Asia. Write “Asia” on the line next to it.
6. Find the red continent. This is Australia. Write “Australia” on the line next to it.
7. Find the light blue continent. This is Antarctica. Write “Antarctica” on the line next to it.

Name: _____


Labeling Continents on a Map

Step 3: Flying a Plane

When pilots fly a plane, they sit in the cockpit. The cockpit has the tools that pilots need for the plane to take off, fly through the sky, and land on the ground.



Imagine that you are in a cockpit while flying a plane. You see the craziest thing in front of you! For example, you might see bird that looks like a dinosaur or a cloud that is in the shape of a unicorn. Draw the crazy thing in the picture below.









Name: _____

Labeling Continents on a Map

Optional: Pack a Suitcase!

Pilots take a suitcase with them when they fly. Their suitcase holds everything they need. Imagine that you are packing a suitcase to prepare for your next flight. Below is a list of items you can pack in your suitcase. Your suitcase can only hold 5 items. Put a check mark next to 5 items you would want to take in your suitcase.

<p>Clothes and shoes</p>  <input type="checkbox"/>	<p>Crayons and paper</p>  <input type="checkbox"/>	<p>Drinks and snacks</p>  <input type="checkbox"/>	<p>Tablet or phone</p>  <input type="checkbox"/>	<p>Toys</p>  <input type="checkbox"/>
<p>Books</p>  <input type="checkbox"/>	<p>Pillow and blanket</p>  <input type="checkbox"/>	<p>Toothbrush and toothpaste</p>  <input type="checkbox"/>	<p>Other (come up with your own idea and draw it below!)</p> <input type="checkbox"/>	

Next, draw a picture of yourself holding a suitcase!